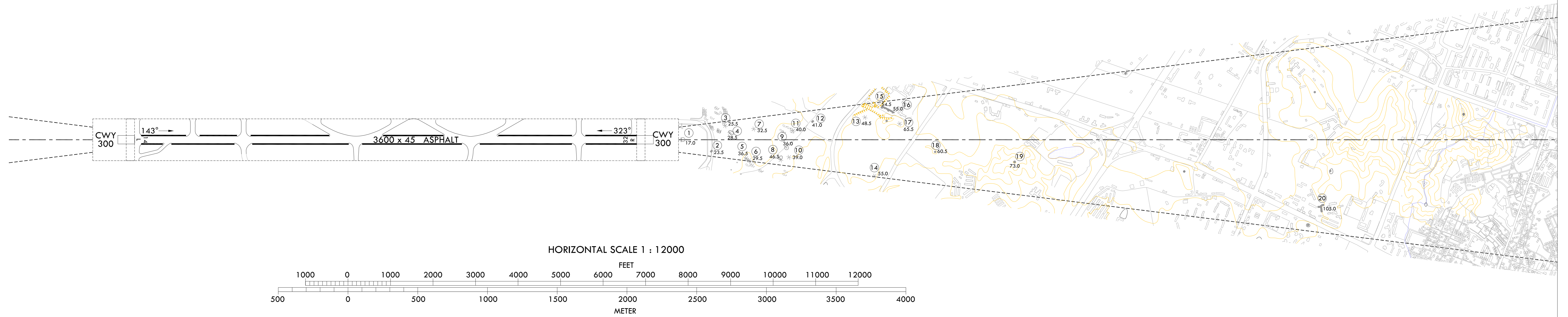
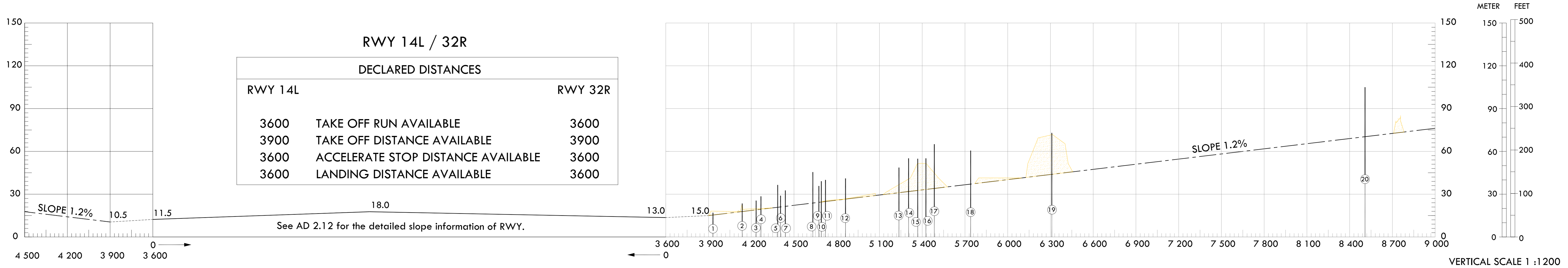


MAGNETIC VARIATION 9° W - 2020



LEGEND		
ITEM	SYMBOL	
	Plan	Number
Tree or shrub	✳	Identification number
Pole,tower,spire,antenna,etc	○	
Building or large structure	■	
Railroad	—+—+—	
Transmission line or overhead cable	—+—+—	
Peak or Mountain	●	
Terrain penetrating obstacle plane	⬭	
Clearway(CWY)	⬭	

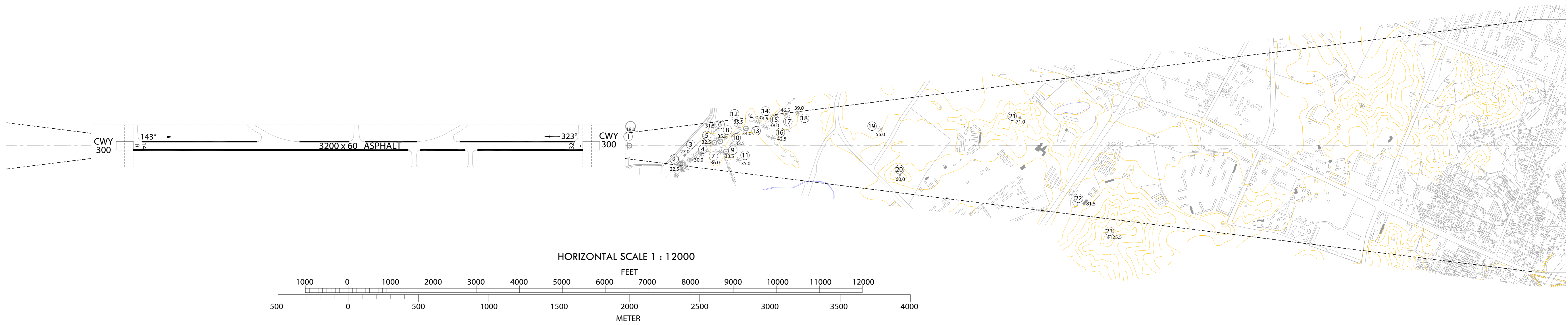
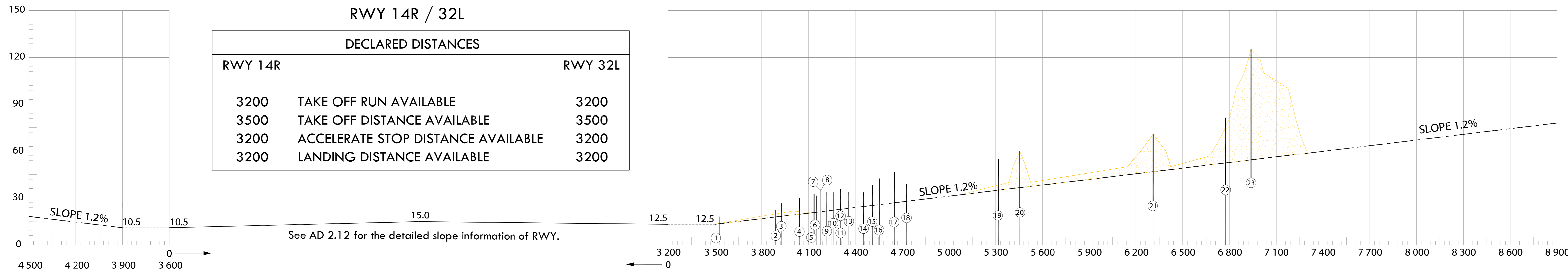
ORDER OF ACCURACY
 HORIZONTAL 5.0 m
 VERTICAL 0.5 m

OBSTACLES					
NO	COORDINATE(WGS-84)		ELEV(AMSL)	ITEM	NOTE
1	37°32'44.1"N	126°48'35.1"E	17.0	ETC	
2	37°32'37.5"N	126°48'38.6"E	23.5	Building	
3	37°32'39.4"N	126°48'46.6"E	25.5	Tree	
4	37°32'37.9"N	126°48'46.4"E	28.5	Tree	
5	37°32'31.0"N	126°48'44.5"E	36.5	Tree	
6	37°32'30.2"N	126°48'44.2"E	29.5	Tree	
7	37°32'34.6"N	126°48'52.1"E	32.5	Tree	
8	37°32'24.7"N	126°48'51.1"E	46.5	Tree	
9	37°32'25.7"N	126°48'54.8"E	36.0	ETC	
10	37°32'24.2"N	126°48'53.6"E	39.0	Tree	

OBSTACLES					
NO	COORDINATE(WGS-84)		ELEV(AMSL)	ITEM	NOTE
11	37°32'27.5"N	126°48'59.6"E	40.0	Tree	
12	37°32'25.9"N	126°49'05.9"E	41.0	Building(Chimney)	
13	37°32'18.2"N	126°49'17.5"E	48.5	Tree	
14	37°32'06.9"N	126°49'07.1"E	55.0	Tree	
15	37°32'16.2"N	126°49'23.4"E	54.5	Building	
16	37°32'15.1"N	126°49'23.7"E	55.0	Building	
17	37°32'11.5"N	126°49'23.3"E	65.0	Tree	
18	37°31'57.4"N	126°49'24.8"E	60.5	Tree	
19	37°31'45.9"N	126°49'38.9"E	73.0	Peak	
20	37°30'48.1"N	126°50'33.6"E	105.0	Building	

AMENDMENT RECORD		
NO	DATE	ENTERED BY

MAGNETIC VARIATION 9° W - 2020



LEGEND		
ITEM	SYMBOL	
	Plan	Number
Tree or shrub	✳	Identification number
Pole,tower,spire,antenna,etc	⊙	2
Building or large structure	•	
Railroad	—+—+—	
Transmission line or overhead cable	—	
Peak or Mountain	●	
Terrain penetrating obstacle plane	⬭	
Clearway(CWY)	⬭	

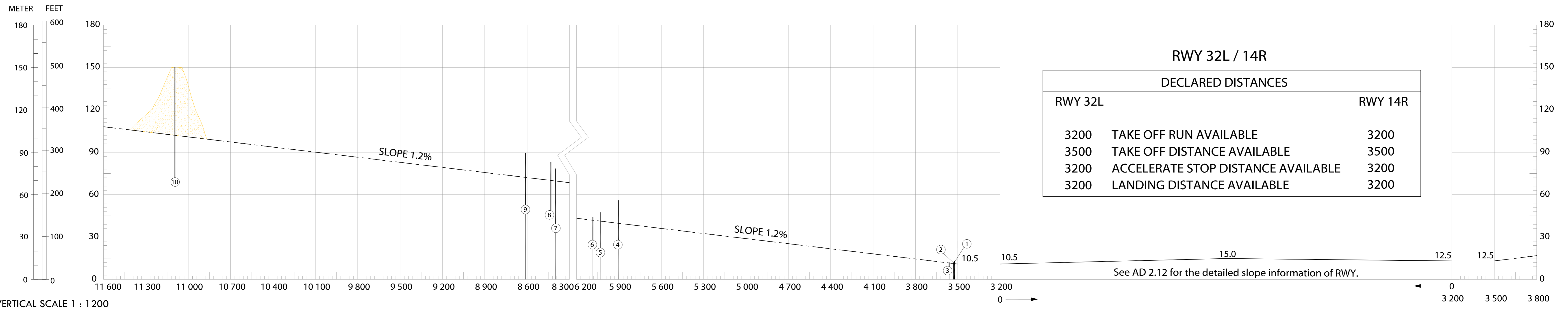
ORDER OF ACCURACY
 HORIZONTAL 5.0 m
 VERTICAL 0.5 m

OBSTACLES					
NO	COORDINATE(WGS-84)		ELEV(AMSL)	ITEM	NOTE
1	37°32'45.4"N	126°48'12.5"E	18.0	LOC(14L)	
2	37°32'34.1"N	126°48'19.0"E	22.5	ETC	
3	37°32'34.8"N	126°48'21.9"E	27.0	Building	
4	37°32'32.0"N	126°48'26.2"E	30.0	Tree	
5	37°32'32.0"N	126°48'30.5"E	32.5	Electric pole	
6	37°32'33.8"N	126°48'33.6"E	31.5	Tree	
7	37°32'29.5"N	126°48'29.7"E	36.0	Tree	
8	37°32'31.3"N	126°48'31.9"E	35.5	Electric pole	
9	37°32'28.7"N	126°48'31.1"E	33.5	ETC	
10	37°32'29.0"N	126°48'33.8"E	33.5	Tree	
11	37°32'25.3"N	126°48'31.8"E	35.0	Tree	
12	37°32'30.6"N	126°48'38.6"E	35.5	Tree	

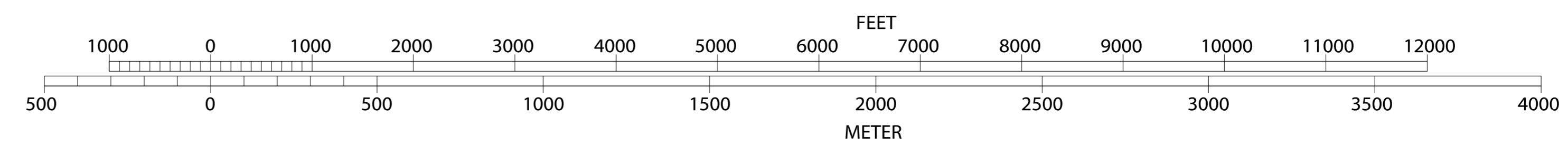
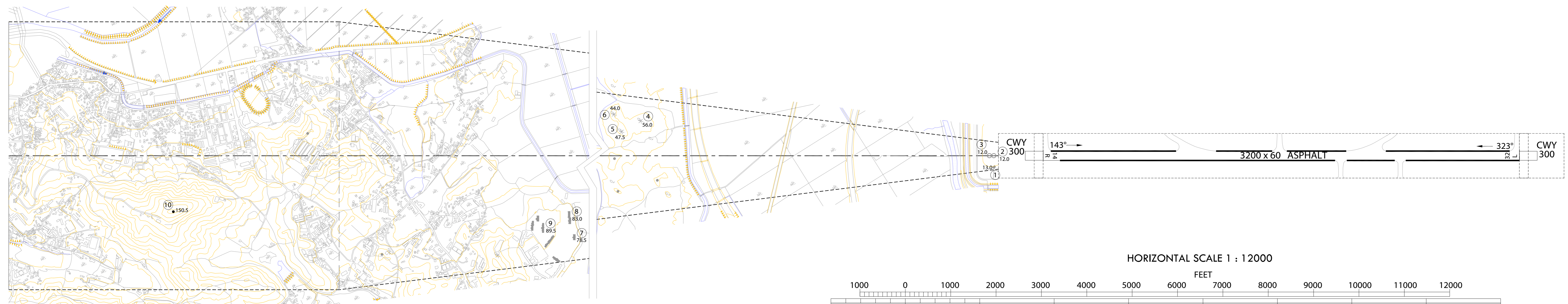
OBSTACLES					
NO	COORDINATE(WGS-84)		ELEV(AMSL)	ITEM	NOTE
13	37°32'29.1"N	126°48'39.8"E	34.0	Electric pole	
14	37°32'28.0"N	126°48'43.8"E	33.5	Tree	
15	37°32'25.8"N	126°48'44.4"E	38.0	Tree	
16	37°32'23.1"N	126°48'43.6"E	42.5	Tree	
17	37°32'24.7"N	126°48'51.1"E	46.5	Tree	
18	37°32'24.2"N	126°48'53.6"E	39.0	Tree	
19	37°32'06.9"N	126°49'07.1"E	55.0	Tree	
20	37°31'56.1"N	126°49'02.5"E	60.0	peak	
21	37°31'45.9"N	126°49'38.9"E	71.0	peak	
22	37°31'21.5"N	126°49'34.9"E	81.5	Building	
23	37°31'11.9"N	126°49'32.4"E	125.5	peak	

AMENDMENT RECORD		
NO	DATE	ENTERED BY

MAGNETIC VARIATION 9° W - 2020



VERTICAL SCALE 1 : 1200




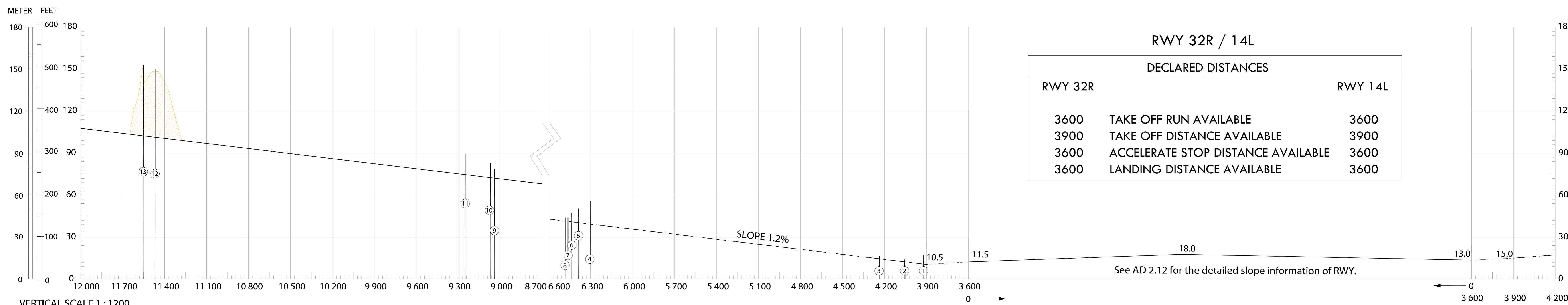
LEGEND	
ITEM	SYMBOL
	Plan Number
Tree or shrub	✳
Pole, tower, spire, antenna, etc	○
Building or large structure	■
Railroad	—+—+—
Transmission line or overhead cable	—+—
Peak or Mountain	●
Terrain penetrating obstacle plane	⬡
Clearway (CWY)	⬡

ORDER OF ACCURACY
 HORIZONTAL 5.0 m
 VERTICAL 0.5 m

OBSTACLES					
NO	COORDINATES (WGS-84)		ELEV (AMSL)	ITEM	NOTE
1	37°34'11.8"N	126°46'19.8"E	13.0	building	
2	37°34'13.7"N	126°46'21.9"E	12.0	etc	
3	37°34'14.3"N	126°46'21.0"E	12.0	etc	
4	37°35'13.4"N	126°45'20.2"E	56.0	tree	
5	37°35'14.7"N	126°45'14.4"E	47.5	tree	
6	37°35'18.6"N	126°45'16.3"E	44.0	tree	
7	37°35'52.8"N	126°43'45.7"E	78.5	building	
8	37°35'56.0"N	126°43'48.1"E	83.0	building	
9	37°35'59.1"N	126°43'41.5"E	89.5	building	
10	37°36'58.4"N	126°42'33.0"E	150.5	mountain	

AMENDMENT RECORD		
NO	DATE	ENTERED BY

MAGNETIC VARIATION 9° W - 2020



ITEM	SYMBOL	
	Plan	Number Identification number
Tree or shrub	✳	
Pole, tower, spire, antenna, etc	○	
Building or large structure	•	
Railroad	+++	
Transmission line or overhead cable	—	
Peak or Mountain	●	
Terrain penetrating obstacle plane	⬭	
Clearway (CWY)	⬭	

NO	COORDINATE (WGS-84)		ELEV (AMSL)	ITEM	NOTE
	COORDINATE (WGS-84)	COORDINATE (WGS-84)			
1	37°34'21.7"N	126°46'32.9"E	17.0	LOC 14L	
2	37°34'26.9"N	126°46'31.4"E	14.0	building	
3	37°34'29.9"N	126°46'24.7"E	16.5	building	
4	37°35'13.4"N	126°45'20.2"E	56.0	tree	
5	37°35'23.0"N	126°45'27.4"E	50.5	tree	
6	37°35'14.7"N	126°45'14.4"E	47.5	tree	
7	37°35'23.8"N	126°45'24.3"E	44.0	tree	
8	37°35'18.6"N	126°45'16.3"E	44.0	tree	
9	37°35'52.8"N	126°43'45.7"E	78.5	building	
10	37°35'56.0"N	126°43'48.1"E	83.0	building	
11	37°35'59.1"N	126°43'41.5"E	89.5	building	
12	37°36'23.4"N	126°42'17.7"E	153.0	mountain	
13	37°36'58.4"N	126°42'33.0"E	150.5	peak	

AMENDMENT RECORD		
NO	DATE	ENTERED BY

ORDER OF ACCURACY
 HORIZONTAL 5.0 m
 VERTICAL 0.5 m